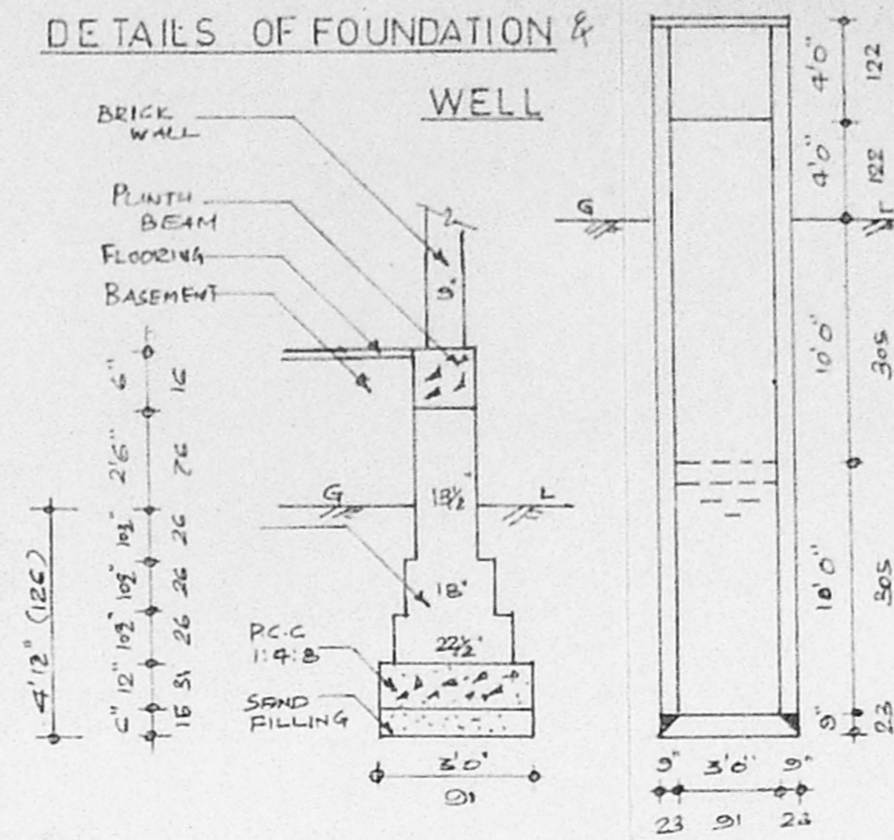
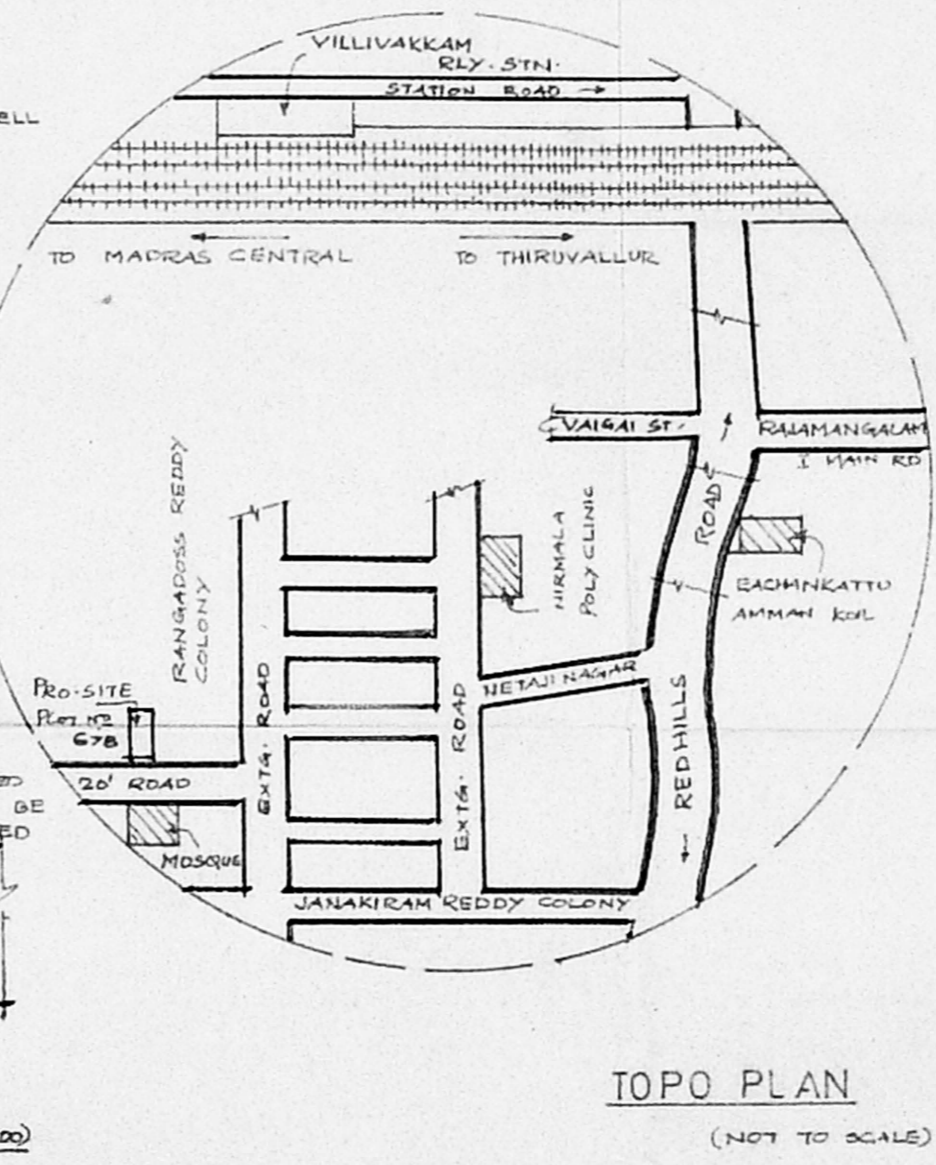
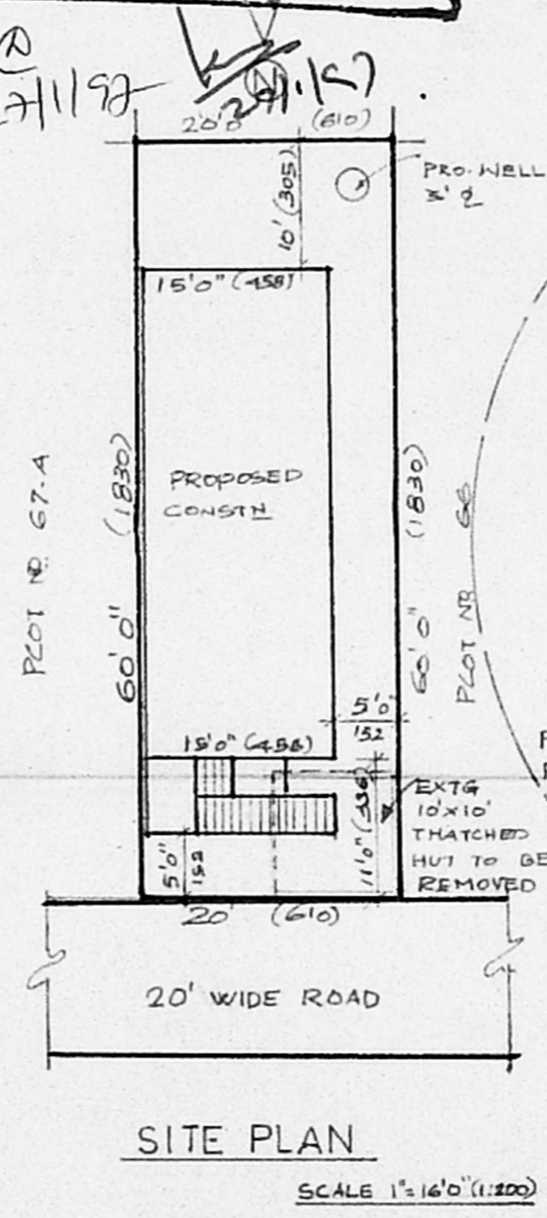
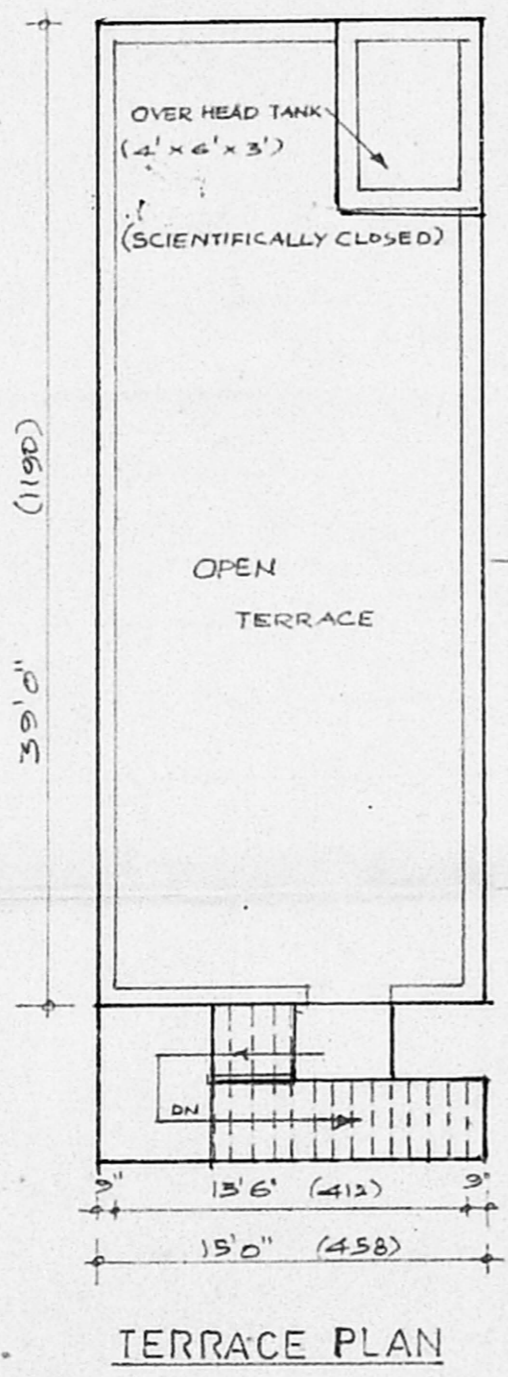
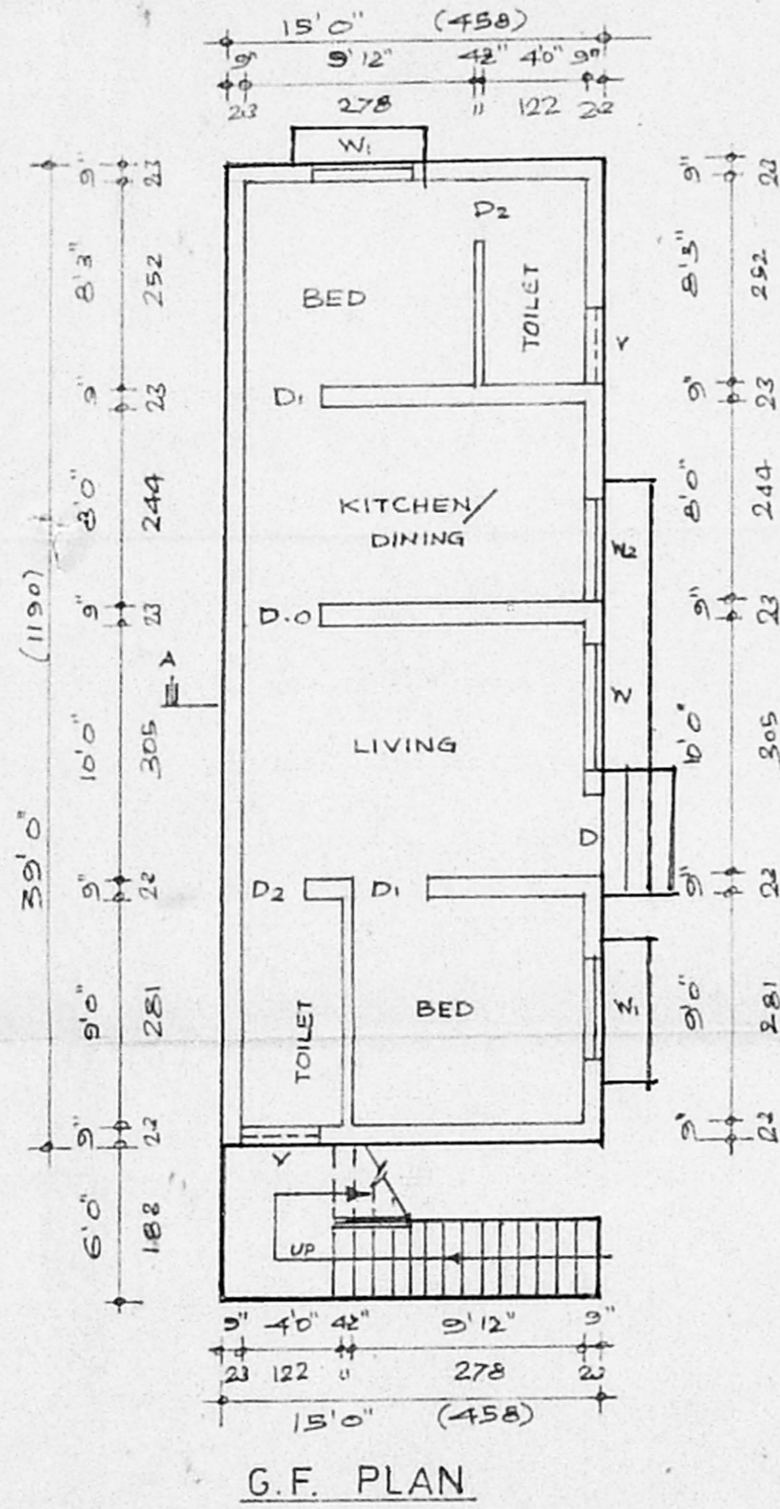


DETAILS OF FOUNDATION & WELL



Planning Permit No. A/24107/47/92
APPROVED
 SUBJECT TO THE CONDITIONS IN THIS OFFICE LETTER.
 No. A/26871/92/99-199 Date 29-1-99
 FOR MEMBER SECRETARY
 MADRAS METROPOLITAN DEVELOPMENT AUTHORITY
 MADRAS - 600 003.



SCHEDULE OF JOINERIES

D	DOOR	3'3" x 7'0" (100 x 214)
D1	DOOR	3'0" x 7'0" (91 x 214)
D2	DOOR	2'6" x 7'0" (76 x 214)
D.O	DOOR OPENING	3'0" x 7'0" (91 x 214)
W	WINDOW	5'0" x 4'0" (152 x 137)
W1	"	4'0" x 4'6" (122 x 137)
W2	"	4'0" x 3'0" (122 x 91)
V	VENTILATOR	3'0" x 2'0" (91 x 61)

AREA STATEMENT

PRO. G. FLOOR	585.00 SFT	54.35 SQM
AREA OF PLOT	1200.00 SFT	111.48 SQM
COVERAGE: 48.75%	F.S.I : 0.98	

COLOUR INDEX

PROPOSAL	
DEMOLITION	
ROAD	
BOUNDARY	

owner R. C. Rajendran

M. Vedhamani
 M. VEDHAMANI, D.C.E.,
 Consulting Civil Engineer,
 LICENSED SURVEYOR
 CI-II Reg. No. 539,
 Corporation of Madras
 No. 7, Cauvery Street,
 Bharath Nagar,
 Adambakkam, Madras-600 033.

PLAN SHOWING PROPOSED CONSTN. OF A RESIDENTIAL BUILDING AT PLOT NO. 67.3, RANGADOSS REDDY COLONY IN NEW S.NO. 184/12 OF 71, KONNUR Village, PERAMBUR. PURASAWAKKAM Taluk, MADRAS. Corporation of Madras.
 Dn-63 Unit-11 Zone-IV. For Thiru. R.G. RAJENDRAN, scale: 1"=8'0" (1:100)

STAIRCASE DETAILS

WIDTH	3'0" (91)
TREAD	9" (23)
RISE	0'7" (18)

Licensed surveyor